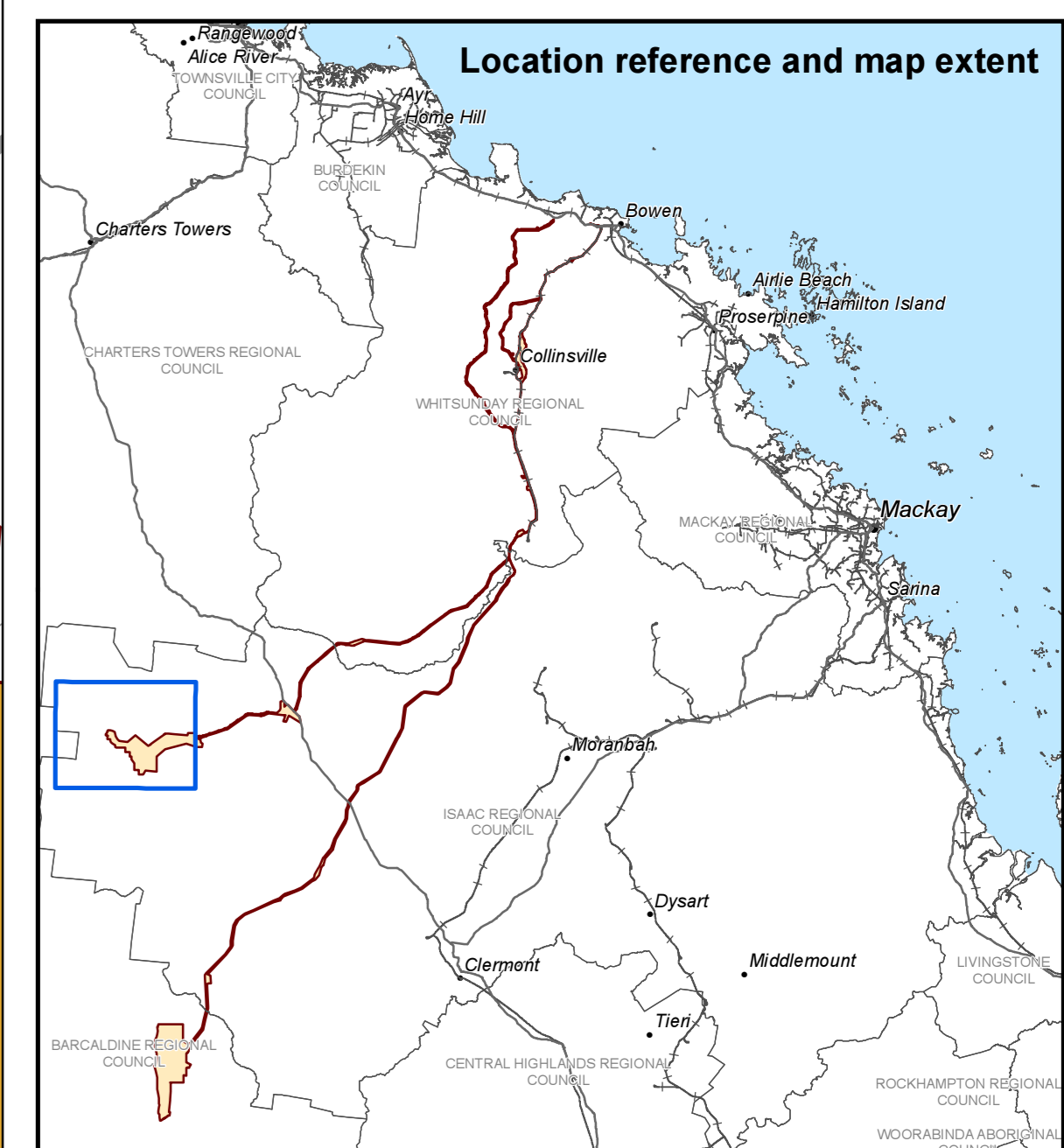
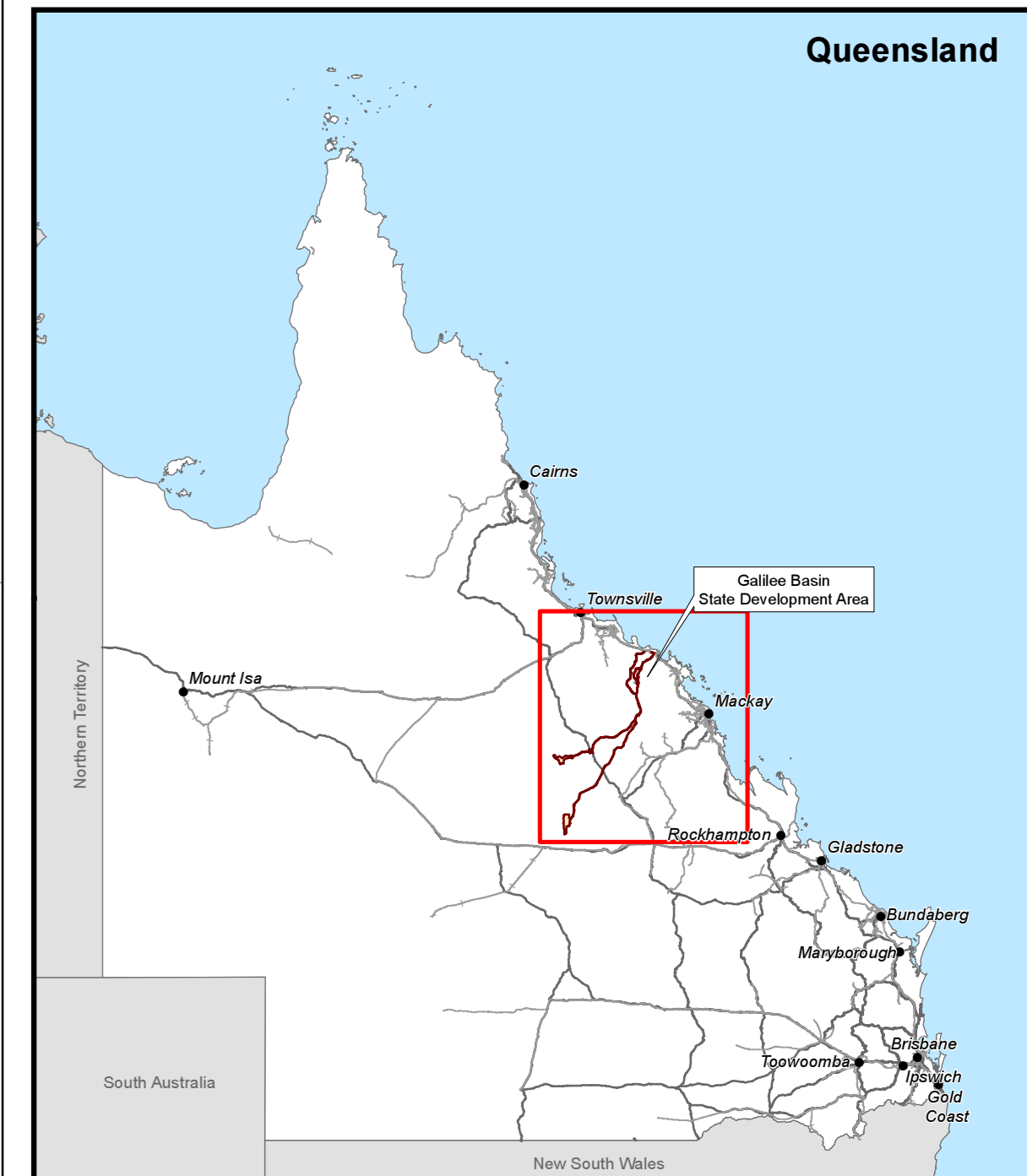


Galilee Basin
State Development Area

Map 7 of 12

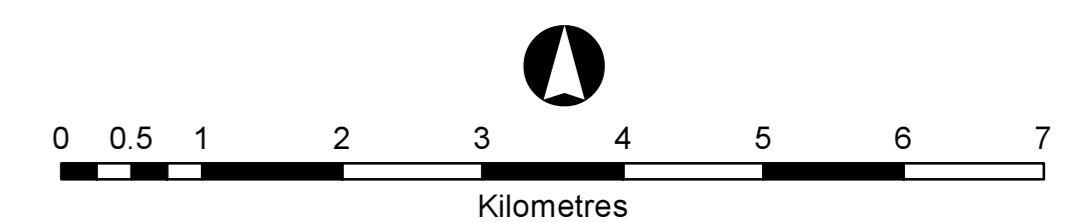


Queensland Government
Issued under Part 6 of
The State Development & Public Works Organisation Act 1971



Legend

- Existing Railway lines
- Property boundary
- Roads
- Waterbody/waterway
- Local Government Area boundary
- Galilee Basin SDA boundary
- Galilee Basin SDA development precincts
 - Mining Services Precinct
 - Rail Corridor Precinct



Map size: A0
Datum - GDA 94 Projection - MGA 94 Zone 55

September 2015

Note
Based on or contains data provided by Natural Resources and Mines, Queensland 2015 which gives no warranty in relation to the data (including accuracy, reliability, completeness or suitability) and accepts no warranty in relation to the data (including accuracy, reliability, completeness or suitability) and accepts no liability (including without limitation, liability in negligence) for any loss, damage or costs (including consequential damage) relating to any use of the data.

Disclaimer
(i) The Coordinator-General accepts no responsibility for any loss or damage suffered however so arising to any person or corporation who may use or rely on this plan in contravention of the terms of this clause or clauses (i) & (ii)

(ii) The dimensions, areas, number of lots, size and location of corridor information are approximate only and may vary.

(iii) This plan may not be copied unless this note is included.

Source
The Coordinator-General
The Department of State Development
The Department of Natural Resources and Mines

Drawn By: Spatial Services Branch
Checked By: 14 September 2014
Approved By: 14 September 2014
© Department of State Development, Department of Natural Resources and Mines, Queensland Government, 2015. All rights reserved.

CHARTERS TOWERS REGIONAL COUNCIL

ISAAC REGIONAL COUNCIL

662 PH1401

662 PH1651

662 PH1401

662 PH1401

662 PH1401

662 PH1401

3 DR17

2 SP119925

2 SP119925